



Aerial photography Feb/Mar 2020

Pasquotank County, NC

Parcel ID: 886901373031

Map: P132A-195

LOT: 759

0000 DRIFTWOOD DR
LONG, VICTORIA PASTOR






214 POPLAR DR
ELIZABETH CITY NC 27909

Deed Book: 1325
Deed Page: 857
Date: 20181217

Land Value: 10100
Ag Value: 0
Bldg Value: 0
Total Value: 10100

Taxed Acres: 0.259

Flood Zone

-  0.2% AC
-  A
-  AE
-  AO
-  FLOODWAY



PASQUOTANK
COUNTY · NC

Date: 3/2/2024

Property Ownership/
Lines as of January 1, 2024

FLOOD MAP

Effective Date December 21 2018

This is not the OFFICIAL flood map; however, it is drawn using data provided by NC Floodplain Mapping to be used with local GIS. The official map can be viewed at fris.nc.gov