



Pasquotank County, NC

Parcel ID: 886903423883

Map: P133A-65

LOT: 0

01760 SOUNDNECK RD
 ABBY GROUP

PO BOX 2254
 ELIZABETH CITY NC 27907






Deed Book: 1033
 Deed Page: 425
 Date: 20080610

Land Value: 14500
 Ag Value: 0
 Bldg Value: 24400
 Total Value: 38900

Taxed Acres: 0.496



Flood Zone

-  0.2% AC
-  A
-  AE
-  AO
-  FLOODWAY



PASQUOTANK
 COUNTY · NC

Date: 3/2/2024

Property Ownership/
 Lines as of January 1, 2024

FLOOD MAP

Effective Date December 21 2018

This is not the OFFICIAL flood map; however, it is drawn using data provided by NC Floodplain Mapping to be used with local GIS. The official map can be viewed at fris.nc.gov