

Aerial photography Feb/Mar 2020

Pasquotank County, NC

Parcel ID: 890304912751

Map: P89A-208

LOT: 53

00819 CEDARPOINT CIRCLE
HAPPY HOME OF ZHENG LLC

102 EAGLE LANE
ELIZABETH CITY NC 27909






Deed Book: 1223
Deed Page: 289
Date: 20150326

Land Value: 19100
Ag Value: 0
Bldg Value: 173700
Total Value: 192800

Taxed Acres: 0.263



Flood Zone

-  0.2% AC
-  A
-  AE
-  AO
-  FLOODWAY



PASQUOTANK
COUNTY · NC

Date: 3/2/2024

Property Ownership/
Lines as of January 1, 2024

FLOOD MAP

Effective Date December 21 2018

This is not the OFFICIAL flood map; however, it is drawn using data provided by NC Floodplain Mapping to be used with local GIS. The official map can be viewed at fris.nc.gov