

Aerial photography Feb/Mar 2020

Pasquotank County, NC

Parcel ID: 890401360761

Map: P87-23A

LOT: 0

02929 W MAIN ST EXT
 GIBSON, GINA L & TONY
 LIFE ESTATE
 2929 W MAIN ST EXT
 ELIZABETH CITY NC 27909






Deed Book:
 Deed Page:
 Date: 0

Land Value: 25700
 Ag Value: 0
 Bldg Value: 263700
 Total Value: 289400

Taxed Acres: 0.9



Flood Zone

-  0.2% AC
-  A
-  AE
-  AO
-  FLOODWAY



PASQUOTANK
 COUNTY NC

Date: 3/2/2024

Property Ownership/
 Lines as of January 1, 2024

FLOOD MAP

Effective Date December 21 2018

This is not the OFFICIAL flood map; however, it is drawn using data provided by NC Floodplain Mapping to be used with local GIS. The official map can be viewed at fris.nc.gov