



Aerial photography Feb/Mar 2020

Pasquotank County, NC

Parcel ID: 890401452666

Map: P119-247

LOT: 59

00201 SAMPLE DR
CARTWRIGHT, BRANDON R

201 SAMPLE DR
ELIZABETH CITY NC 27909






Deed Book: 1065
Deed Page: 463
Date: 20090925

Land Value: 34600
Ag Value: 0
Bldg Value: 141400
Total Value: 176000

Taxed Acres: 0.574



Flood Zone

-  0.2% AC
-  A
-  AE
-  AO
-  FLOODWAY



PASQUOTANK
COUNTY NC

Date: 3/2/2024

Property Ownership/
Lines as of January 1, 2024

FLOOD MAP

Effective Date December 21 2018

This is not the OFFICIAL flood map; however, it is drawn using data provided by NC Floodplain Mapping to be used with local GIS. The official map can be viewed at fris.nc.gov