

Aerial photography Feb/Mar 2020

# Pasquotank County, NC

Parcel ID: 890401454039  
 Map: P119-259

LOT: 81

00215 CLAREMONT CT  
 GODFREY, PAMELA B

215 CLAREMONT CRT  
 ELIZABETH CITY NC 27909






Deed Book: 540  
 Deed Page: 55  
 Date: 0

Land Value: 34000  
 Ag Value: 0  
 Bldg Value: 133900  
 Total Value: 167900

Taxed Acres: 0.512



## Flood Zone

-  0.2% AC
-  A
-  AE
-  AO
-  FLOODWAY



**PASQUOTANK**  
 COUNTY · NC

Date: 3/2/2024

Property Ownership/  
 Lines as of January 1, 2024

# FLOOD MAP

Effective Date December 21 2018

This is not the OFFICIAL flood map; however, it is drawn using data provided by NC Floodplain Mapping to be used with local GIS. The official map can be viewed at [fris.nc.gov](http://fris.nc.gov)