



Aerial photography Feb/Mar 2020

Pasquotank County, NC

Parcel ID: 890401489075

Map: P119A-13

LOT: 7

00114 SPENCE RD
PEREZ, BASILIO






904 SHILLINGTOWN ROAD
ELIZABETH CITY NC 27909

Deed Book: 1498
Deed Page: 499
Date: 20231027

Land Value: 5300
Ag Value: 0
Bldg Value: 34500
Total Value: 39800

Taxed Acres: 0.132

Flood Zone

-  0.2% AC
-  A
-  AE
-  AO
-  FLOODWAY



PASQUOTANK
COUNTY NC

Date: 3/2/2024

Property Ownership/
Lines as of January 1, 2024

FLOOD MAP

Effective Date December 21 2018

This is not the OFFICIAL flood map; however, it is drawn using data provided by NC Floodplain Mapping to be used with local GIS. The official map can be viewed at fris.nc.gov