

Pasquotank County, NC

Parcel ID: 890402664822

Map: P119-191

LOT: 5

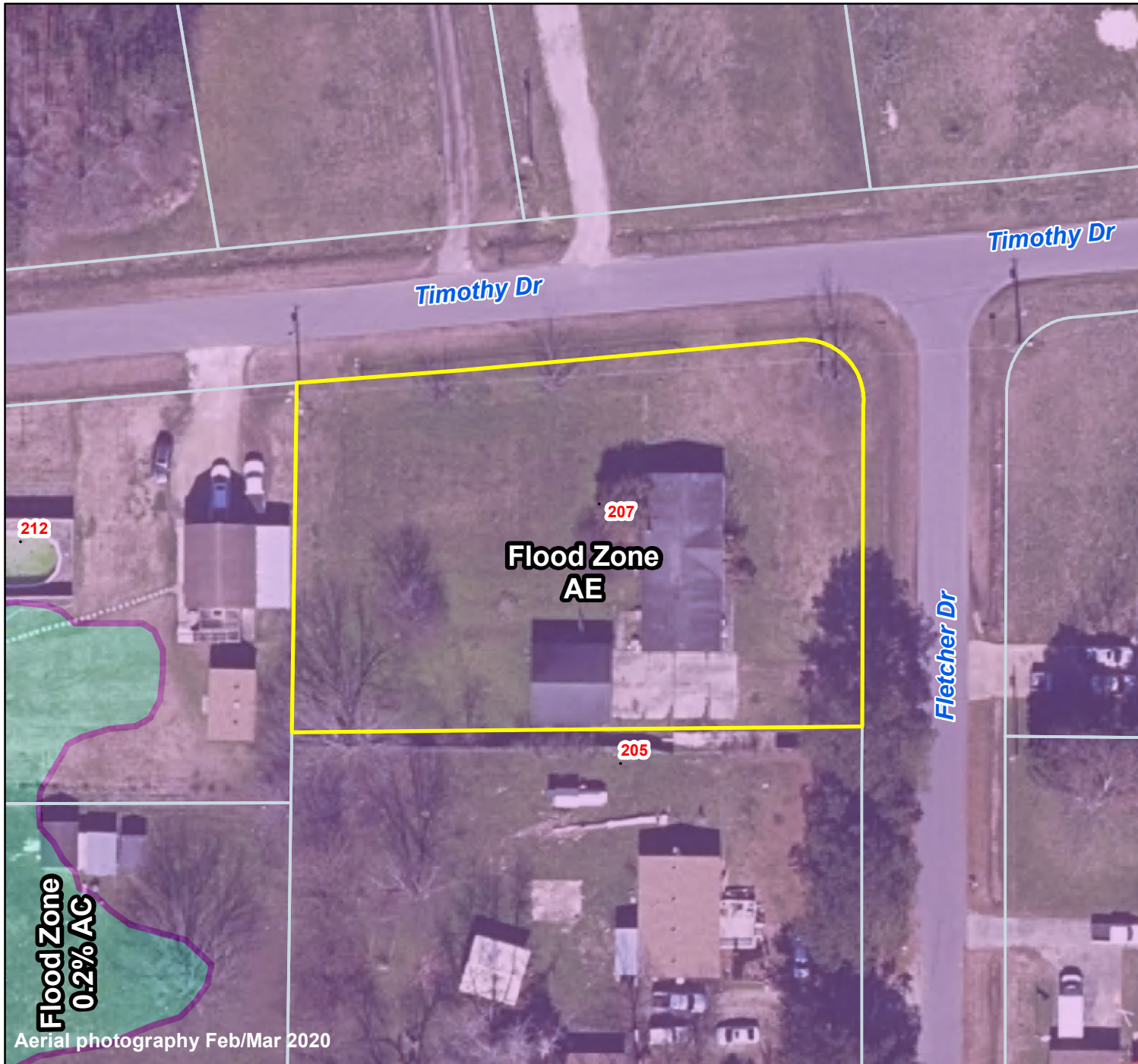
00207 FLETCHER DR
GOETZ, PAUL K JR

2 HUMMING LANE
CORAM NY 11727






Deed Book: 1398
Deed Page: 424
Date: 20210224

Land Value: 28500
Ag Value: 0
Bldg Value: 19800
Total Value: 48300

Taxed Acres: 0.629



Flood Zone

-  0.2% AC
-  A
-  AE
-  AO
-  FLOODWAY



PASQUOTANK
COUNTY · NC

Date: 3/2/2024

Property Ownership/
Lines as of January 1, 2024

FLOOD MAP

Effective Date December 21 2018

This is not the OFFICIAL flood map; however, it is drawn using data provided by NC Floodplain Mapping to be used with local GIS. The official map can be viewed at fris.nc.gov