

Pasquotank County, NC

Parcel ID: 890404703182

Map: P88-52

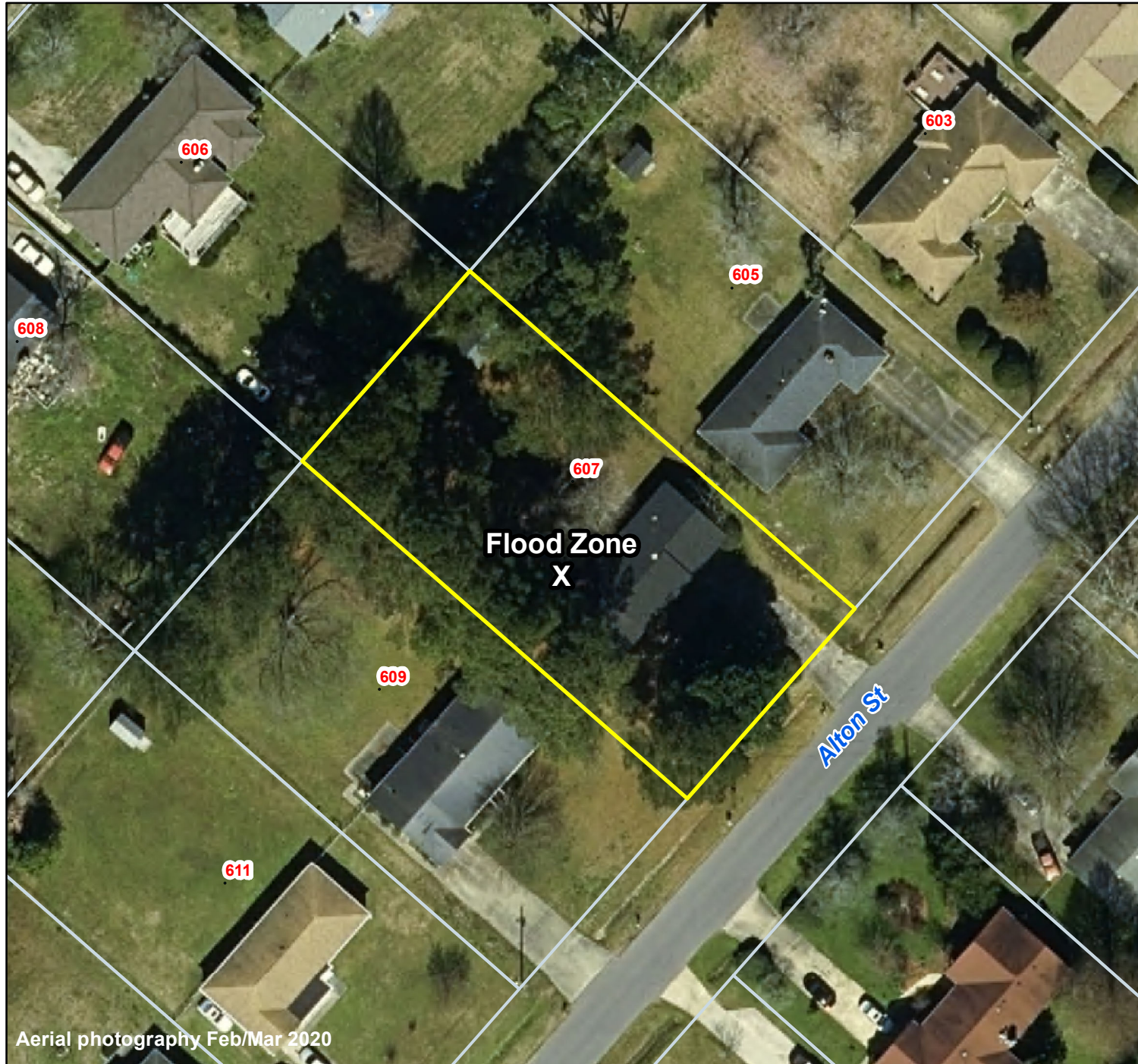
LOT: 38

00607 ALTON ST
SANDERS, DYLAN C
BAKER, MEAGAN
607 ALTON ST
ELIZABETH CITY NC 27909

Deed Book: 1466
Deed Page: 554
Date: 20220926






Land Value: 31800
Ag Value: 0
Bldg Value: 176000
Total Value: 207800

Taxed Acres: 0.459



Aerial photography Feb/Mar 2020

Flood Zone

-  0.2% AC
-  A
-  AE
-  AO
-  FLOODWAY



PASQUOTANK
COUNTY NC

FLOOD MAP

Effective Date December 21 2018

This is not the OFFICIAL flood map; however, it is drawn using data provided by NC Floodplain Mapping to be used with local GIS. The official map can be viewed at fris.nc.gov

Date: 3/2/2024

Property Ownership/
Lines as of January 1, 2024