

Aerial photography Feb/Mar 2020

# Pasquotank County, NC

Parcel ID: 891303002854

Map: P89-326

LOT: 123

01010 JESSICA ST  
WOTTAWA, DANIEL

1010 JESSICA ST  
ELIZABETH CITY NC 27909






Deed Book: 1447  
Deed Page: 775  
Date: 20220401

Land Value: 18700  
Ag Value: 0  
Bldg Value: 135200  
Total Value: 153900

Taxed Acres: 0.184



## Flood Zone

-  0.2% AC
-  A
-  AE
-  AO
-  FLOODWAY



**PASQUOTANK**  
COUNTY NC

Date: 3/3/2024

Property Ownership/  
Lines as of January 1, 2024

# FLOOD MAP

Effective Date December 21 2018

This is not the OFFICIAL flood map; however, it is drawn using data provided by NC Floodplain Mapping to be used with local GIS. The official map can be viewed at [fris.nc.gov](http://fris.nc.gov)