

Actual photography Feb/Mar 2020

# Pasquotank County, NC

Parcel ID: 891303025873

Map: P89A-64

LOT: 13

00712 BRIARWOOD RD  
HOLLIMAN, MICHAEL R &  
BRITTANY

712 BRIARWOOD RD  
ELIZABETH CITY NC 27909






Deed Book: 1471  
Deed Page: 839  
Date: 20230803

Land Value: 19100  
Ag Value: 0  
Bldg Value: 127500  
Total Value: 146600

Taxed Acres: 0.283



## Flood Zone

-  0.2% AC
-  A
-  AE
-  AO
-  FLOODWAY



**PASQUOTANK**  
COUNTY · NC

Date: 3/3/2024

Property Ownership/  
Lines as of January 1, 2024

## FLOOD MAP

Effective Date December 21 2018

This is not the OFFICIAL flood map; however, it is drawn using data provided by NC Floodplain Mapping to be used with local GIS. The official map can be viewed at [fris.nc.gov](http://fris.nc.gov)