

Pasquotank County, NC

Parcel ID: 891303123270

Map: P90-101

LOT: 73

01665 WARREN WAY
PASQUOTANK LAND GROUP LLC






199 MILL ST
ELIZABETH CITY NC 27909

Deed Book: 1117
Deed Page: 769
Date: 20110811
MB49/1
Land Value: 26200
Ag Value: 0
Bldg Value: 0
Total Value: 26200
Taxed Acres: 0.233



Aerial photography Feb/Mar 2020

Flood Zone

-  0.2% AC
-  A
-  AE
-  AO
-  FLOODWAY



PASQUOTANK
COUNTY · NC

FLOOD MAP

Effective Date December 21 2018

This is not the OFFICIAL flood map; however, it is drawn using data provided by NC Floodplain Mapping to be used with local GIS. The official map can be viewed at fris.nc.gov

Date: 3/3/2024

Property Ownership/
Lines as of January 1, 2024