

Aerial photography Feb/Mar 2020

Pasquotank County, NC

Parcel ID: 891305073630

Map: P120A-106

LOT: 44

00500 BONNER DR
PASQUOTANK COUNTY






PASQ-CAMDEN EMS AGENCY
ELIZABETH CITY NC 27909

Deed Book: 1429
Deed Page: 394
Date: 20211025
MB3/1
Land Value: 24700
Ag Value: 0
Bldg Value: 98800
Total Value: 123500

Taxed Acres: 0.623



Flood Zone

-  0.2% AC
-  A
-  AE
-  AO
-  FLOODWAY



PASQUOTANK
COUNTY NC

Date: 3/3/2024

Property Ownership/
Lines as of January 1, 2024

FLOOD MAP

Effective Date December 21 2018

This is not the OFFICIAL flood map; however, it is drawn using data provided by NC Floodplain Mapping to be used with local GIS. The official map can be viewed at fris.nc.gov