



Aerial photography Feb/Mar 2020

Pasquotank County, NC

Parcel ID: 891308984626

Map: 16-B-2A,2B

LOT: 0

00000 WATER ST
DRCG PROPERTIES LLC

143 ROSEDALE DRIVE
ELIZABETH CITY NC 27909






Deed Book: 1455
Deed Page: 581
Date: 20220603

Land Value: 0
Ag Value: 0
Bldg Value: 472200
Total Value: 472200

Taxed Acres: 0



Flood Zone

-  0.2% AC
-  A
-  AE
-  AO
-  FLOODWAY



PASQUOTANK
COUNTY · NC

Date: 3/3/2024

Property Ownership/
Lines as of January 1, 2024

FLOOD MAP

Effective Date December 21 2018

This is not the OFFICIAL flood map; however, it is drawn using data provided by NC Floodplain Mapping to be used with local GIS. The official map can be viewed at fris.nc.gov