

Pasquotank County, NC

Parcel ID: 891308994827

Map: 2-A-10

LOT: 0

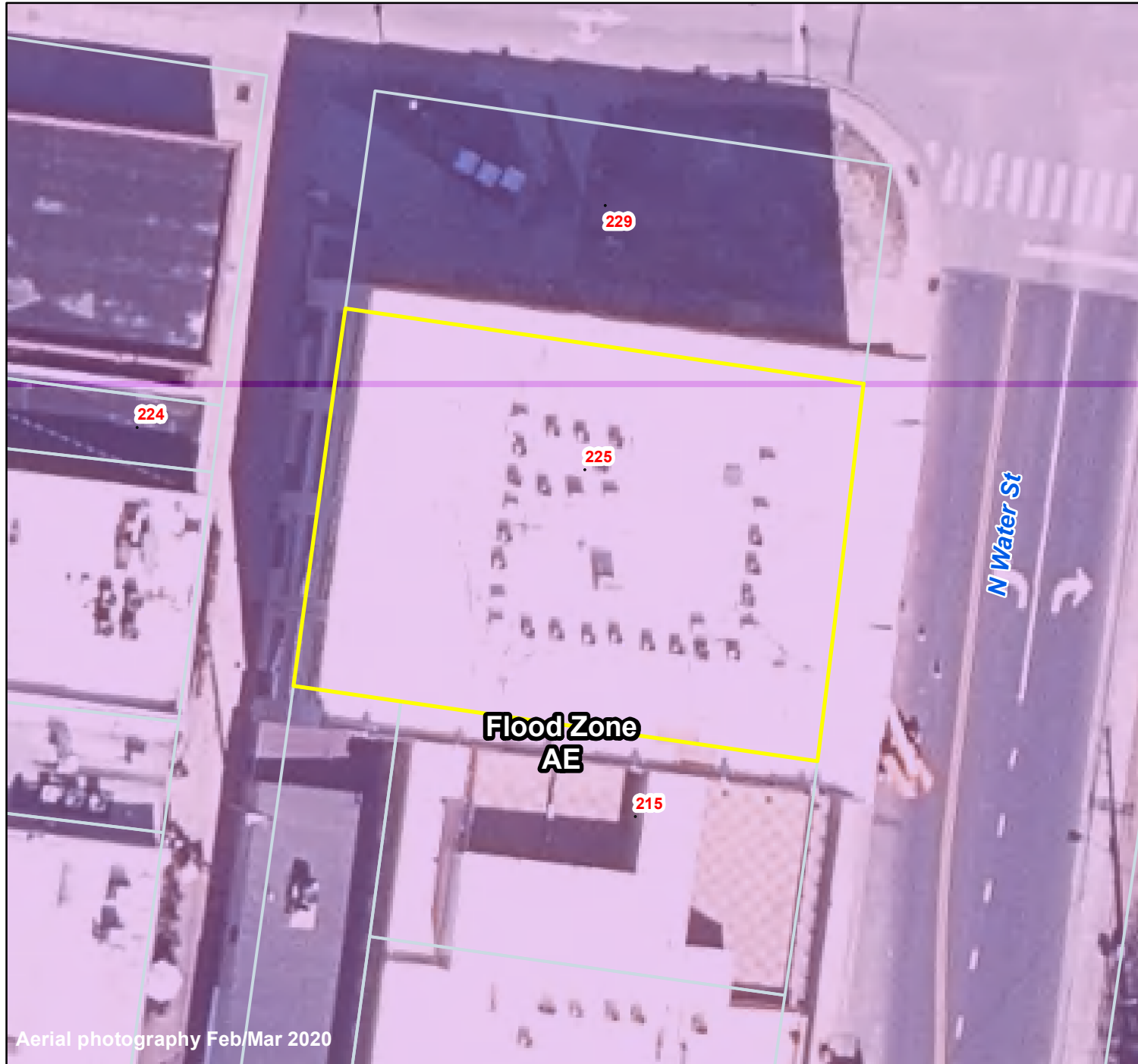
00225 N WATER ST
WEATHERLY LOFTS LLC

503 E MAIN ST
RICHMOND VA 23219

Deed Book: 1300
Deed Page: 156
Date: 20171228






Land Value: 241700
Ag Value: 0
Bldg Value: 733250
Total Value: 1949900

Taxed Acres: 0.181



Aerial photography Feb/Mar 2020

Flood Zone

-  0.2% AC
-  A
-  AE
-  AO
-  FLOODWAY



PASQUOTANK
COUNTY · NC

FLOOD MAP

Effective Date December 21 2018

This is not the OFFICIAL flood map; however, it is drawn using data provided by NC Floodplain Mapping to be used with local GIS. The official map can be viewed at fris.nc.gov

Date: 3/3/2024

Property Ownership/
Lines as of January 1, 2024