



Pasquotank County, NC

Parcel ID: 891311659887

Map: 50-N-33A

LOT: 0

00512 ROANOKE AVE
SIMPSON GROUP II, INC.

1290 HALSTEAD BLVD
ELIZABETH CITY NC 27909






Deed Book: 1479
Deed Page: 213
Date: 20230306

Land Value: 13300
Ag Value: 0
Bldg Value: 34400
Total Value: 47700

Taxed Acres: 0.191



Flood Zone

-  0.2% AC
-  A
-  AE
-  AO
-  FLOODWAY



PASQUOTANK
COUNTY · NC

Date: 3/3/2024

Property Ownership/
Lines as of January 1, 2024

FLOOD MAP

Effective Date December 21 2018

This is not the OFFICIAL flood map; however, it is drawn using data provided by NC Floodplain Mapping to be used with local GIS. The official map can be viewed at fris.nc.gov