

Flood Zone AE
 Flood Zone 0.2% AC

Massachusetts Ave

Flood Zone X 407

Aerial photography Feb/Mar 2020

Pasquotank County, NC

Parcel ID: 891312950250

Map: 59-B-17

LOT: 0

00407 MASSACHUSETTS AVE
 SPENCE, SHELTON V

& SHARON

4001 AMSTEL CT

ELIZABETH CITY NC 27909






Deed Book: 1357
 Deed Page: 494
 Date: 20200131

Land Value: 12800
 Ag Value: 0
 Bldg Value: 116400
 Total Value: 129200

Taxed Acres: 0.165



Flood Zone

-  0.2% AC
-  A
-  AE
-  AO
-  FLOODWAY



PASQUOTANK
 COUNTY NC

Date: 3/3/2024

Property Ownership/
 Lines as of January 1, 2024

FLOOD MAP

Effective Date December 21 2018

This is not the OFFICIAL flood map; however, it is drawn using data provided by NC Floodplain Mapping to be used with local GIS. The official map can be viewed at fris.nc.gov