



Aerial photography Feb/Mar 2020

Pasquotank County, NC

Parcel ID: 891316941510

Map: 59A-B-32A

LOT: 0

00402 NEW JERSEY AV
HAPPY REALTY OF ELIZABETH LLC

102 EAGLE LANE
ELIZABETH CITY NC 27909






Deed Book: 1502
Deed Page: 127
Date: 20231218

Land Value: 14000
Ag Value: 0
Bldg Value: 96900
Total Value: 110900

Taxed Acres: 0.185



Flood Zone

-  0.2% AC
-  A
-  AE
-  AO
-  FLOODWAY



PASQUOTANK
COUNTY · NC

Date: 3/3/2024

Property Ownership/
Lines as of January 1, 2024

FLOOD MAP

Effective Date December 21 2018

This is not the OFFICIAL flood map; however, it is drawn using data provided by NC Floodplain Mapping to be used with local GIS. The official map can be viewed at fris.nc.gov