

Aerial photography Feb/Mar 2020

Pasquotank County, NC

Parcel ID: 891316941571

Map: 59A-B-33

LOT: 0

00406 NEW JERSEY
DAWSON, JOSHUA JR & DIANN

406 NEW JERSEY AVE
ELIZABETH CITY NC 27909






Deed Book:
Deed Page:
Date: 0

Land Value: 14500
Ag Value: 0
Bldg Value: 114800
Total Value: 129300

Taxed Acres: 0.195



Flood Zone

-  0.2% AC
-  A
-  AE
-  AO
-  FLOODWAY



PASQUOTANK
COUNTY · NC

Date: 3/3/2024

Property Ownership/
Lines as of January 1, 2024

FLOOD MAP

Effective Date December 21 2018

This is not the OFFICIAL flood map; however, it is drawn using data provided by NC Floodplain Mapping to be used with local GIS. The official map can be viewed at fris.nc.gov