

Pasquotank County, NC

Parcel ID: 891402893760

Map: P143-47

LOT: 0

01236 N ROAD ST
 COLLEGE OF THE
 ALBEMARLE
 P O BOX 2327
 ELIZABETH CITY NC 27909






Deed Book: 574
 Deed Page: 752
 Date: 0

Land Value: 408700
 Ag Value: 0
 Bldg Value: 5800
 Total Value: 414500

Taxed Acres: 13.15



Flood Zone

-  0.2% AC
-  A
-  AE
-  AO
-  FLOODWAY



PASQUOTANK
 COUNTY NC

Date: 3/3/2024

Property Ownership/
 Lines as of January 1, 2024

FLOOD MAP

Effective Date December 21 2018

This is not the OFFICIAL flood map; however, it is drawn using data provided by NC Floodplain Mapping to be used with local GIS. The official map can be viewed at fris.nc.gov