

Pasquotank County, NC

Parcel ID: 891403007311

Map: P120-49






LOT: 0

00000 ULSTER DRIVE
GULIANS, JOHN

1 SAINT GEORGE PLACE
WESTPORT CT 6880

Deed Book: 1500
Deed Page: 754
Date: 20231201
MB 70/40
Land Value: 211200
Ag Value: 0
Bldg Value: 0
Total Value: 211200
Taxed Acres: 15.17

Flood Zone

-  0.2% AC
-  A
-  AE
-  AO
-  FLOODWAY



PASQUOTANK COUNTY NC

Date: 3/3/2024

Property Ownership/
Lines as of January 1, 2024

FLOOD MAP

Effective Date December 21 2018

This is not the OFFICIAL flood map; however, it is drawn using data provided by NC Floodplain Mapping to be used with local GIS. The official map can be viewed at fris.nc.gov