



# Pasquotank County, NC

Parcel ID: 891420804955

Map: 12-F-2&10B

LOT: 0

00107 PEARL ST  
PASQUOTANK COUNTY






206 E MAIN ST  
ELIZABETH CITY NC 27909

Deed Book: 1069  
Deed Page: 798  
Date: 20091119

Land Value: 4800  
Ag Value: 0  
Bldg Value: 0  
Total Value: 4800

Taxed Acres: 0.084

## Flood Zone

-  0.2% AC
-  A
-  AE
-  AO
-  FLOODWAY



**PASQUOTANK**  
COUNTY · NC

Date: 3/3/2024

Property Ownership/  
Lines as of January 1, 2024

# FLOOD MAP

Effective Date December 21 2018

This is not the OFFICIAL flood map; however, it is drawn using data provided by NC Floodplain Mapping to be used with local GIS. The official map can be viewed at [fris.nc.gov](http://fris.nc.gov)