

# Pasquotank County, NC

Parcel ID: 891420921328

Map: 10-A-13

LOT: 0

00209 E BROAD ST  
RICHARD GRANT INC

143 RICH BLVD  
ELIZABETH CITY NC 27909






Deed Book: 585  
Deed Page: 963  
Date: 0

Land Value: 9100  
Ag Value: 0  
Bldg Value: 50800  
Total Value: 59900

Taxed Acres: 0.152



## Flood Zone

-  0.2% AC
-  A
-  AE
-  AO
-  FLOODWAY



**PASQUOTANK**  
COUNTY · NC

Date: 3/3/2024

Property Ownership/  
Lines as of January 1, 2024

# FLOOD MAP

Effective Date December 21 2018

This is not the OFFICIAL flood map; however, it is drawn using data provided by NC Floodplain Mapping to be used with local GIS. The official map can be viewed at [fris.nc.gov](http://fris.nc.gov)