

Aerial photography Feb/Mar 2020

# Pasquotank County, NC

Parcel ID: 891503043344

Map: P141A-24

LOT: 0

00100 HATHAWAY DR  
HARRIS, BRENDA CORBET LF EST

100 HATHAWAY DRIVE  
ELIZABETH CITY NC 27909






Deed Book: 1270  
Deed Page: 738  
Date: 20161214

Land Value: 24000  
Ag Value: 0  
Bldg Value: 92400  
Total Value: 116400

Taxed Acres: 0.303



## Flood Zone

-  0.2% AC
-  A
-  AE
-  AO
-  FLOODWAY



**PASQUOTANK**  
COUNTY · NC

Date: 3/3/2024

Property Ownership/  
Lines as of January 1, 2024

# FLOOD MAP

Effective Date December 21 2018

This is not the OFFICIAL flood map; however, it is drawn using data provided by NC Floodplain Mapping to be used with local GIS. The official map can be viewed at [fris.nc.gov](http://fris.nc.gov)