



Aerial photography Feb/Mar 2020

Pasquotank County, NC

Parcel ID: 891504632093

Map: P142A-35

LOT: 8

00109 PINELAKE DRIVE
 AISTHORPE, NICHOLAS TODD
 BRITTANY MORGAN
 109 PINE LAKE DR
 ELIZABETH CITY NC 27909






Deed Book: 1452
 Deed Page: 781
 Date: 20220519

Land Value: 33100
 Ag Value: 0
 Bldg Value: 204200
 Total Value: 237300

Taxed Acres: 0.696



Flood Zone

-  0.2% AC
-  A
-  AE
-  AO
-  FLOODWAY



PASQUOTANK
 COUNTY · NC

Date: 3/3/2024

Property Ownership/
 Lines as of January 1, 2024

FLOOD MAP

Effective Date December 21 2018

This is not the OFFICIAL flood map; however, it is drawn using data provided by NC Floodplain Mapping to be used with local GIS. The official map can be viewed at fris.nc.gov