



Aerial photography Feb/Mar 2020

# Pasquotank County, NC

Parcel ID: 892202699229

Map: P123-267






LOT: 14

00201 PLEASANT DR  
HOMELINK PROPERTIES LLC

601 N HUGHES BLVD  
ELIZABETH CITY NC 27909

Deed Book: 1404  
Deed Page: 683  
Date: 20210413  
MB44/28  
Land Value: 34500  
Ag Value: 0  
Bldg Value: 314400  
Total Value: 348900  
Taxed Acres: 0.352

## Flood Zone

-  0.2% AC
-  A
-  AE
-  AO
-  FLOODWAY



**PASQUOTANK**  
COUNTY · NC

Date: 3/3/2024

Property Ownership/  
Lines as of January 1, 2024

# FLOOD MAP

Effective Date December 21 2018

This is not the OFFICIAL flood map; however, it is drawn using data provided by NC Floodplain Mapping to be used with local GIS. The official map can be viewed at [fris.nc.gov](http://fris.nc.gov)