



Pasquotank County, NC

Parcel ID: 892202782133

Map: P124A-148

LOT: 41

00321 EGRET CT
GEORGE, VINCENT L






810 H R SE
WASHINGTON DC 20032

Deed Book: 1461
Deed Page: 578
Date: 20220801

Land Value: 27100
Ag Value: 0
Bldg Value: 0
Total Value: 27100

Taxed Acres: 0.037

Flood Zone

-  0.2% AC
-  A
-  AE
-  AO
-  FLOODWAY



PASQUOTANK
COUNTY · NC

Date: 3/3/2024

Property Ownership/
Lines as of January 1, 2024

FLOOD MAP

Effective Date December 21 2018

This is not the OFFICIAL flood map; however, it is drawn using data provided by NC Floodplain Mapping to be used with local GIS. The official map can be viewed at fris.nc.gov