



Aerial Photography Feb/Mar 2020

Pasquotank County, NC

Parcel ID: 892304526449

Map: P123-29

LOT: 2






01718 RIVER RD
SHIELDS, AUDREY

1716 RIVER RD
ELIZABETH CITY NC 27909

Deed Book:	
Deed Page:	
Date:	0
	MB59/15
Land Value:	59900
Ag Value:	0
Bldg Value:	178500
Total Value:	238400
Taxed Acres:	1.97



Flood Zone

-  0.2% AC
-  A
-  AE
-  AO
-  FLOODWAY



PASQUOTANK
COUNTY NC

Date: 3/4/2024

Property Ownership/
Lines as of January 1, 2024

FLOOD MAP

Effective Date December 21 2018

This is not the OFFICIAL flood map; however, it is drawn using data provided by NC Floodplain Mapping to be used with local GIS. The official map can be viewed at fris.nc.gov