

# Pasquotank County, NC

Parcel ID: 892305078603

Map: 17-C-65

LOT: 0

00705 HUNTER ST  
HARBOR PRESBYTERIAN CHURCH






801 RIVERSIDE AVE  
ELIZABETH CITY NC 27909

Deed Book: 1463  
Deed Page: 818  
Date: 20220824

Land Value: 6100  
Ag Value: 0  
Bldg Value: 0  
Total Value: 6100

Taxed Acres: 0.073

## Flood Zone

-  0.2% AC
-  A
-  AE
-  AO
-  FLOODWAY



**PASQUOTANK**  
COUNTY · NC

Date: 3/4/2024

Property Ownership/  
Lines as of January 1, 2024

## FLOOD MAP

Effective Date December 21 2018

This is not the OFFICIAL flood map; however, it is drawn using data provided by NC Floodplain Mapping to be used with local GIS. The official map can be viewed at [fris.nc.gov](http://fris.nc.gov)