



# Pasquotank County, NC

Parcel ID: 892313040411

Map: 56-A-8B-9

LOT: 0

00511 ARBUTUS ST  
FELTON, SARAH M

PO BOX 1796  
ELIZABETH CITY NC 27906






Deed Book:  
Deed Page:  
Date: 0

Land Value: 18000  
Ag Value: 0  
Bldg Value: 92000  
Total Value: 110000

Taxed Acres: 0.253



## Flood Zone

-  0.2% AC
-  A
-  AE
-  AO
-  FLOODWAY



**PASQUOTANK**  
COUNTY NC

Date: 3/4/2024

Property Ownership/  
Lines as of January 1, 2024

## FLOOD MAP

Effective Date December 21 2018

This is not the OFFICIAL flood map; however, it is drawn using data provided by NC Floodplain Mapping to be used with local GIS. The official map can be viewed at [fris.nc.gov](http://fris.nc.gov)