



Pasquotank County, NC

Parcel ID: 892313045778

Map: 56-B-12A

LOT: 47

0000 LINCOLN ST
RIDDICK, SHAWN M

1311-A LINCOLN ST
ELIZABETH CITY NC 27909






Deed Book: 815
Deed Page: 907
Date: 0

Land Value: 6400
Ag Value: 0
Bldg Value: 5400
Total Value: 11800

Taxed Acres: 0.1



Flood Zone

-  0.2% AC
-  A
-  AE
-  AO
-  FLOODWAY



PASQUOTANK
COUNTY NC

Date: 3/4/2024

Property Ownership/
Lines as of January 1, 2024

FLOOD MAP

Effective Date December 21 2018

This is not the OFFICIAL flood map; however, it is drawn using data provided by NC Floodplain Mapping to be used with local GIS. The official map can be viewed at fris.nc.gov