

Pasquotank County, NC

Parcel ID: 892316749885

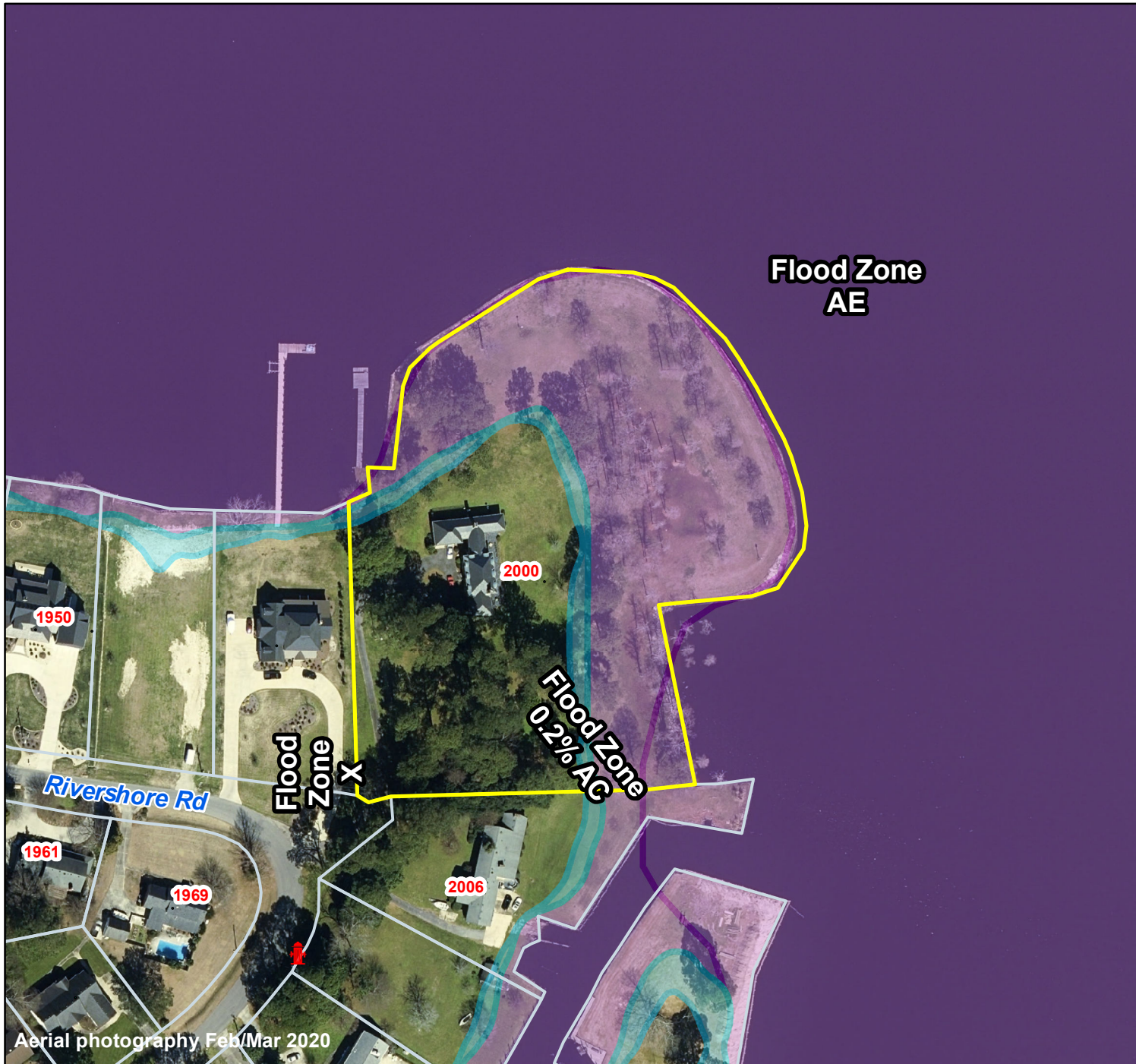
Map: P123A-2

LOT: 0

02000 RIVERSHORE RD
HARRELL, JOSEPH V
& DEBORAH W
2000 RIVERSHORE RD
ELIZABETH CITY NC 27909






Deed Book: 1181
Deed Page: 151
Date: 20130729
MB54/24
Land Value: 607000
Ag Value: 0
Bldg Value: 254200
Total Value: 861200

Taxed Acres: 4.9



Aerial photography Feb/Mar 2020

Flood Zone

-  0.2% AC
-  A
-  AE
-  AO
-  FLOODWAY



PASQUOTANK
COUNTY NC

FLOOD MAP

Effective Date December 21 2018

This is not the OFFICIAL flood map; however, it is drawn using data provided by NC Floodplain Mapping to be used with local GIS. The official map can be viewed at fris.nc.gov

Date: 3/4/2024

Property Ownership/
Lines as of January 1, 2024