



Aerial photography Feb/Mar 2020

Pasquotank County, NC

Parcel ID: 894101495333

Map: P127A-10

LOT: 10

00100 SMALL DRIVE
SIMPSON FAMILY REVOCABLE LIVING T

100 SMALL DR
ELIZABETH CITY NC 27909






Deed Book: 1417
Deed Page: 763
Date: 20210726

Land Value: 194600
Ag Value: 0
Bldg Value: 197500
Total Value: 392100

Taxed Acres: 1.227



Flood Zone

-  0.2% AC
-  A
-  AE
-  AO
-  FLOODWAY



PASQUOTANK
COUNTY NC

Date: 3/4/2024

Property Ownership/
Lines as of January 1, 2024

FLOOD MAP

Effective Date December 21 2018

This is not the OFFICIAL flood map; however, it is drawn using data provided by NC Floodplain Mapping to be used with local GIS. The official map can be viewed at fris.nc.gov