

Aerial photography Feb/Mar 2020

Pasquotank County, NC

Parcel ID: 894102571549
 Map: P127A-72

LOT: 72

00211 SMALL DRIVE
 WENTZ, STEVEN SPENCER

211 SMALL DR
 ELIZABETH CITY NC 27909






Deed Book: 1363
 Deed Page: 894
 Date: 20200417

Land Value: 33900
 Ag Value: 0
 Bldg Value: 219900
 Total Value: 253800

Taxed Acres: 0.637



Flood Zone

-  0.2% AC
-  A
-  AE
-  AO
-  FLOODWAY



PASQUOTANK
 COUNTY · NC

Date: 3/4/2024

Property Ownership/
 Lines as of January 1, 2024

FLOOD MAP

Effective Date December 21 2018

This is not the OFFICIAL flood map; however, it is drawn using data provided by NC Floodplain Mapping to be used with local GIS. The official map can be viewed at fris.nc.gov