



Pasquotank County, NC

Parcel ID: 894104840012
 Map: P127B-87

LOT: 87

00618 SMALL DR
 HOGGARD, PATRICIA K

618 SMALL DR
 ELIZABETH CITY NC 27909






Deed Book: 827
 Deed Page: 630
 Date: 20041029

Land Value: 174000
 Ag Value: 0
 Bldg Value: 326300
 Total Value: 500300

Taxed Acres: 0.79



Flood Zone

-  0.2% AC
-  A
-  AE
-  AO
-  FLOODWAY



PASQUOTANK
 COUNTY · NC

Date: 3/4/2024

Property Ownership/
 Lines as of January 1, 2024

FLOOD MAP

Effective Date December 21 2018

This is not the OFFICIAL flood map; however, it is drawn using data provided by NC Floodplain Mapping to be used with local GIS. The official map can be viewed at fris.nc.gov