

Pasquotank County, NC

Parcel ID: 894201157004

Map: P145A-20-1,21

LOT: 28

00102 BAYSHORE DR
FARIELLO, BRIAN GLENN

102 BAYSHORE DR
ELIZABETH CITY NC 27909

Deed Book: 1391
Deed Page: 302
Date: 20201218

Land Value: 172200
Ag Value: 0
Bldg Value: 297300
Total Value: 469500

Taxed Acres: 0.458








Aerial photography Feb/Mar 2020

FLOOD MAP

Effective Date December 21 2018

This is not the OFFICIAL flood map; however, it is drawn using data provided by NC Floodplain Mapping to be used with local GIS. The official map can be viewed at fris.nc.gov

Flood Zone

-  0.2% AC
-  A
-  AE
-  AO
-  FLOODWAY



PASQUOTANK
COUNTY NC

Date: 3/4/2024

Property Ownership/
Lines as of January 1, 2024